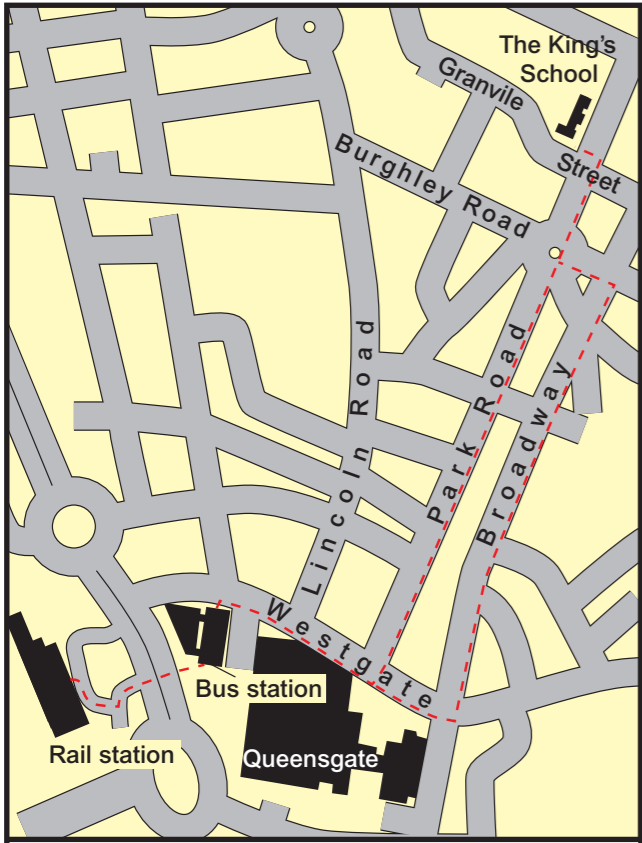


Key

- Bus zone – to see the bus times please visit www.travelchoice.org.uk
- Train zone – to see the train times please visit www.travelchoice.org.uk
- Car-share zone – to find out more about car sharing please visit www.travelchoice.org.uk
- ★ The King's School
- Rail station
- Town with bus and rail interchange



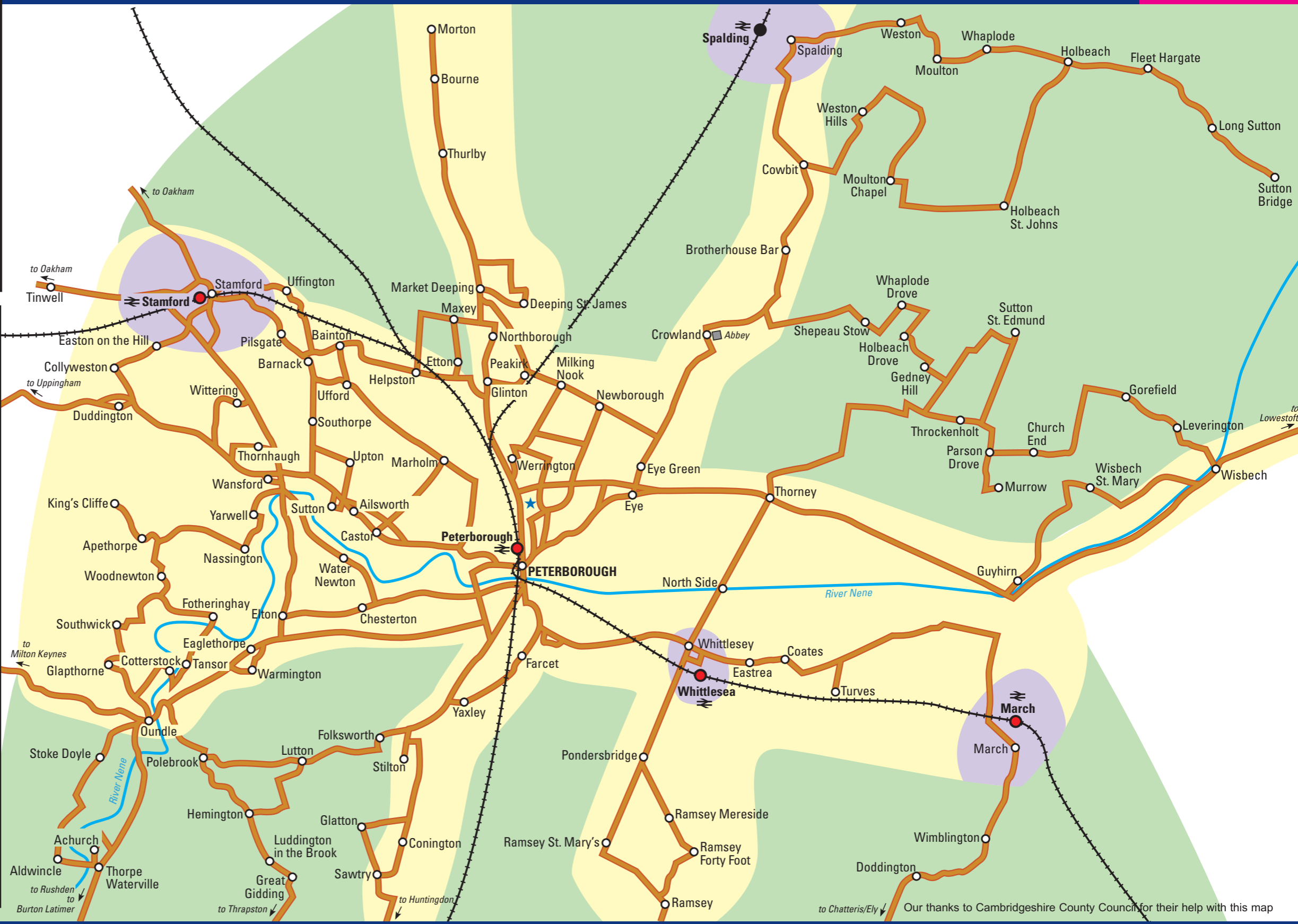
It takes around 15 minutes to walk from the train station to The King's School. See the red dotted lines for suggested walking and cycling routes. Buses go at least every 10 minutes from the Queensgate bus station. The services that go to The King's School are: 2, 9, 13a, 14, 47, 71 and the 31.

What Travelchoice Zone do I live in?

We want to encourage you to use forms of transport other than the car to get to The King's School. Check out our Travelchoice Zones for ideas of how to get to The King's School if you live outside Peterborough.

Your TRAVELCHOICE

to The King's School, Peterborough

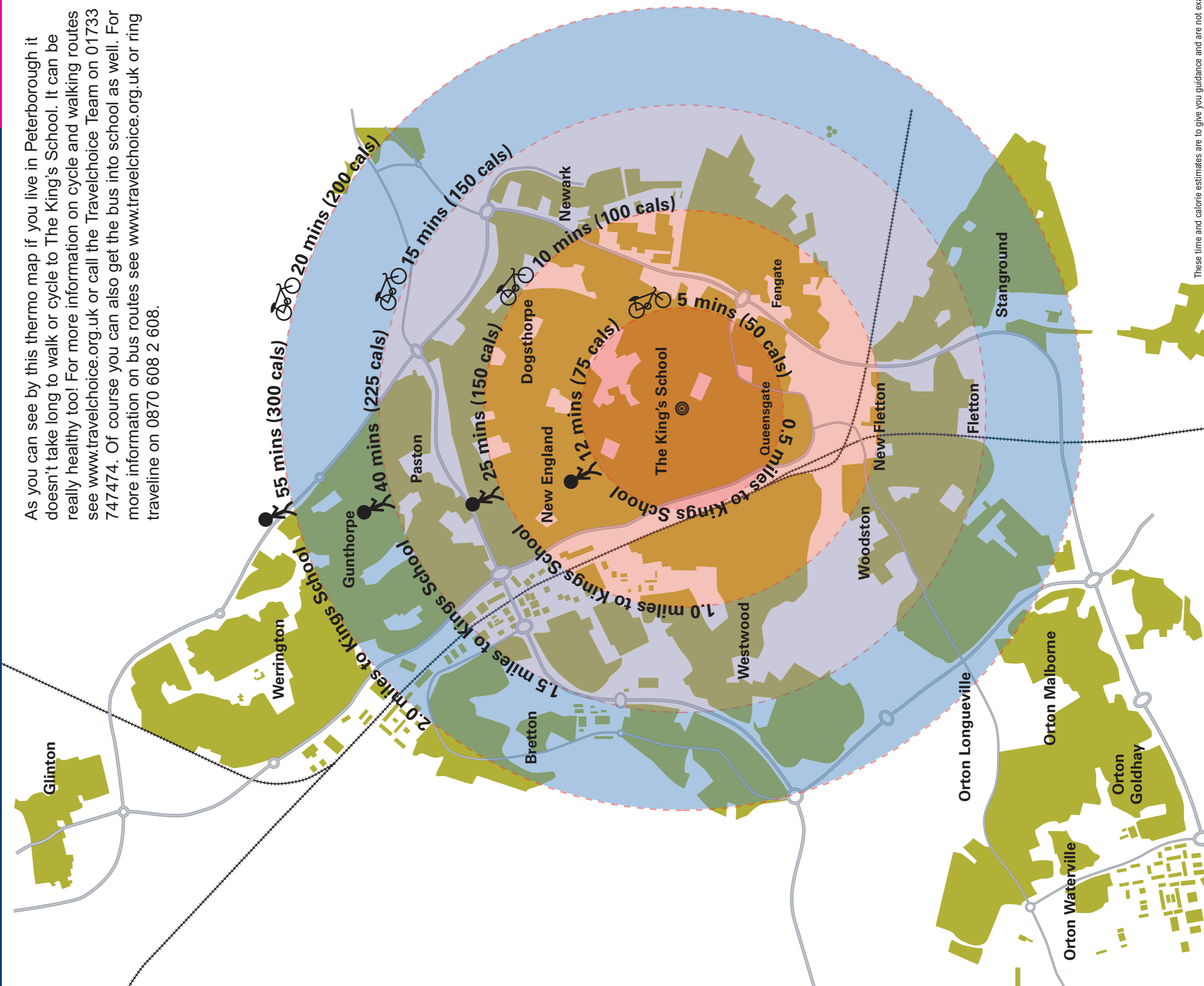


Our thanks to Cambridgeshire County Council for their help with this map

Your **TRAVELCHOICE**
in Peterborough



As you can see by this thermo map if you live in Peterborough it doesn't take long to walk or cycle to The King's School. It can be really healthy too! For more information on cycle and walking routes see www.travelchoice.org.uk or call the Travelchoice Team on 01733 747474. Of course you can also get the bus into school as well. For more information on bus routes see www.travelchoice.org.uk or ring traveline on 0870 608 2 608.



These time and calorie estimates are to give you guidance and are not exact.